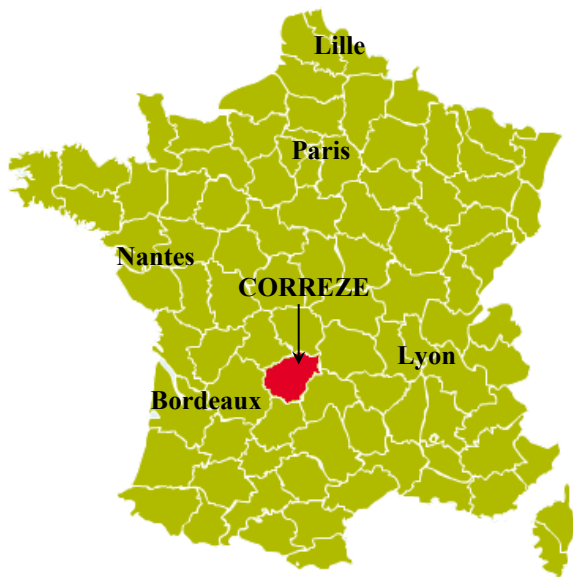


A walk around with Treignou



Where is Corrèze



Corrèze is a county part of

Nouvelle Aquitaine

Located in the south west of France

What you can do in Treignac

Mountain Bike

Swimming

mini-golf

Pedalo

Aqua Park

Kayaking


Tennis

Paddle

Archery

Hi, my name is
Treignou

Your guide on the Treignac
sightseeing tour



First of all,
Here is the map :




Let's go !!

1—Eglise Notre Dame des Bans

Built in the 13th century, it is also called Notre Dame de la Basse Cour*, not because it housed hens but because it was below the castle!

* *basse cour* = hen house



Enter the church and tell me:

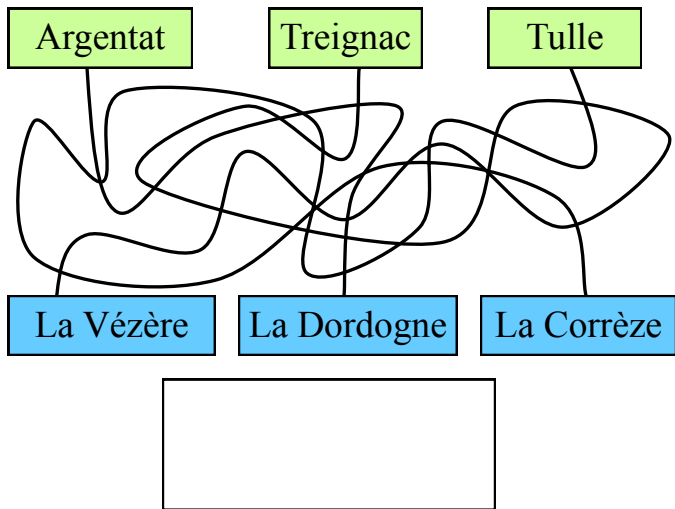
On what date were the stained glass windows made?

2—Le Vieux Pont

In 1492 it was the main passage to go from north to south.

People had to pay a fee to cross the bridge (juste like on french motorways!)

Which river passes beneath the Old Bridge in Treignac?




3– La Porte Chabirande

In the 13th century Treignac was a town surrounded by ramparts.

This gate was one of three entrances to Treignac. This one is the only one that still exists.

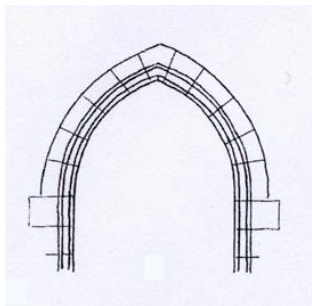
Draw it :



4– Cross la Place des Farges (the Blacksmith's square)


5—Musée des Arts et Traditions

This beautiful Renaissance style home, behind its ogival doors (dome shaped), are concealed treasures of Corrèzian life.



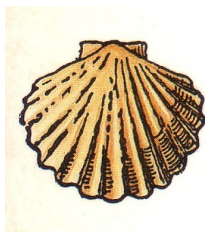
Ogival door

Look on the first floor, what do you see on each side of the window?




6– La Maison Lachaud

This house was once the house of the pilgrims of Saint Jacques de Compostela.



Draw what you see above
the front door:



7– La Halle

Built in the 13th century (just like the Church and the Old Bridge), it was where the merchants sold grain. It was one of the busiest places in the city.

What kind of tree was used to make the roof?




8– Chapelle Notre-Dame de la Paix

This ancient 17th century chapel was used by the inhabitants of the walled city.

Today it is the Room of Honor of the Town Hall.

Look carefully at the tower.

What can you notice?



9—La Tour

Stair tower of the 16th century.

From the top you can
admire the whole
Treignac city.

How many steps do
you have to climb
to reach the top of the
Tower?



10– Le Collège Lakanal

This college, built in 1662, is currently the kindergarten and primary school.

The square was used as schoolyard.

This school bears the name of a famous painter of Treignac.

What is his name ?




— — — — —

— — — — —

11– La Rue de la Garde

This road connected the two missing doors of Treignac: la porte de la Pradelle and la porte Soulanche.

Draw what you can see above the door number 3:



12– Maison Fleyssac

This beautiful 15th century house was built near the ramparts and la porte de la Pradelle. It was used as a temple by the Protestants.

Replace the numbers with the letters and you will discover the job of Mr Fleyssac:

A	B	C	D	E	F	G	H	I	J	K	L	M
1	2	3	4	5	6	7	8	9	10	11	12	13
N	O	P	Q	R	S	T	U	V	W	X	Y	Z
14	15	16	17	18	19	20	21	22	23	24	25	13

Enigma :

4 - 15 - 3 - 20 - 15 - 18

Answer


— — — — —

13– Chapelle des Pénitents

It is the largest religious building in Treignac.

Currently, the building is used for classical music concerts.

How many paintings are there in the chapel?



14—La Rue de la Borde

It was the main route to leave Treignac and go south.

Meet us at the Tourism Office
with your booklet filled...

A surprise is waiting for you!





Bravo!
You get your treignacoise
adventure passport

Passeport de l'aventure treignacoise

Obtenu par :

NOM :

Prénom :

Le à Treignac

Cachet de l'Office de Tourisme


Treignou

Printed and produced by the City of Treignac



web

Treignou drawing by Pierre Gilhodes.



Information :

Tourism Office Vézère-Monédières-Millesources
1 place de la République - 19260 TREIGNAC

05.55.98.15.04

www.vezeremonedieres-tourisme.com

